

REFERENCE NOTES SCHEDULE

SYMBOL	DESCRIPTION	QTY	DETAIL
1	ENTRY PLAZA	1/LS501	
2	CONCRETE SIDEWALK	1/LS501	
3	CONCRETE PAVILION PAD	1/LS501	
4	CONCRETE TRASH RECEPTACLE AND PAD	2/LS501	
5	6" CONCRETE MOWSTRIP	8/LS502	
6	FUTURE RESTROOM		
7	CONCRETE CURB AND GUTTER	SEE CIVIL	
8	CONCRETE ADA RAMP	SEE CIVIL	
9	CONCRETE DRIVEWAY	SEE CIVIL	
10	EXTERIOR CONCRETE STAIRS	4/LS501	
11	10' X20' SHED ON CONCRETE PAD	1/LS503	
12	8" ASPHALT TRAIL	7/LS501	
13	4" DEPTH STABILIZED CRUSHER FINES	9/LS503	
14	1-1/2" SOUTH TOWN COBBLE		
15	ASPHALT PARKING LOT	SEE CIVIL	
16	PARKING LOT STRIPING	SEE CIVIL	
17	ADA STRIPING OR SIGNAGE	SEE CIVIL	
18	CONCRETE SEAT WALL	8/LS501	
19	BOULDER RETAINING WALL	10/LS501	
20	LANDSCAPE BOULDER, TYP.	4/LP501	
21	6" TALL ORNAMENTAL METAL FENCE WITH PUPPY PANEL, TYP.	4/LS502	
22	6" TALL ORNAMENTAL METAL GATE WITH PUPPY PANEL, TYP.	5/LS502	
23	6" TALL ORNAMENTAL METAL 10' WIDE MAINTENANCE GATE WITH PUPPY PANEL	6/LS502	
24	6" TALL BLACK VINYL COATED CHAIN LINK FENCE, TYP.	1/LS502	
25	6" TALL BLACK VINYL COATED 10' WIDE ROLLING CHAIN LINK GATE, TYP.	2/LS502	
26	6" TALL BLACK VINYL COATED SINGLE CHAIN LINK GATE	3/LS502	
27	DRINKING FOUNTAIN	9/LS502	
28	LOG TUNNEL	2/LS503	
29	LOG CLIMBERS	11/LS501	
30	DOG WASTE STATIONS	10/LS503	
31	DOG AGILITY ELEMENTS (N.I.C.)		
32	BASE COURSE PATH		
33	DOG PARK SCULPTURE (N.I.C.)	1/LS504	
34	FUTURE SCULPTURE		
35	MEMORIAL SIGN	7/LS503	
36	HOSE BIB WITH 2" HOUSE ATTACHMENT AND SELF CLOSING VALVE	SEE CIVIL	
37	IRRIGATION POC	SEE IRRIGATION	
38	STREET LIGHTING	SEE ELECTRICAL	
39	SHADE SAIL		
40	ADIRONDACK CHAIRS AND FURNITURE (N.I.C.)	5/LS503	
41	RRFB TRAFFIC LIGHT, CROSSING, AND STRIPING	SEE CIVIL	
42	DOG PARK SIGN	2/LS504	

EXISTING ELECTRICAL JUNCTION BOX


MAIN STREET

FIELD ADJUST FENCE ALIGNMENT TO ALLOW FOR ACCESS TO MANHOLE COVER

TIE INTO EXISTING SIDEWALKS

CONTRACTOR IS REQUIRED TO OBTAIN A SEPARATE ROCK WALL PERMIT THROUGH BUILDING DEPARTMENT FOR ALL WALLS EXCEEDING 4' IN HEIGHT

ASPHALT TRAIL BETWEEN DOG PARK FENCE AND EASTERN PROPERTY LINE INCLUDING ASSOCIATED GRADING, WALLS, AND NATIVE SEED IS A BID ALTERNATE



blu line designs  
 planning | landscape architecture | design  
 8719 S. Sandy Parkway  
 Sandy, UT 84070  
 p 801.913.7994

OWNER:  
 HERRIMAN CITY PARKS & RECREATION  
 5355 WEST HERRIMAN MAIN STREET  
 HERRIMAN, UT 84096

CONTACT:  
 ANDY TEUSCHER  
 PH: 801-446-5323




HERRIMAN CITY  
 HERRIMAN K9 MEMORIAL DOG PARK  
 5075 WEST MAIN STREET  
 HERRIMAN, UTAH

REVISIONS

NO.	DATE	DESCRIPTION
1	04/13/2020	ISSUED FOR PERMIT

Stamp

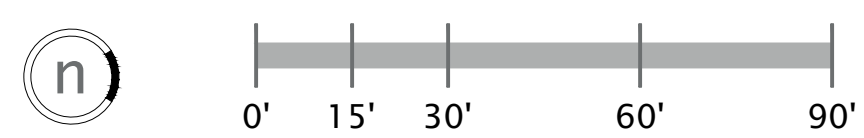


Designed By: RD  
 Drawn By: JBA/QCB  
 Date: 04-13-20  
 Checked By: RD  
 Project No: 19-201

Drawing Title  
 OVERALL SITE PLAN - FULL BUILD OUT  
 Drawing number

LS101.2

SCALE: 1" = 30'



CONSTRUCTION DOCUMENTS